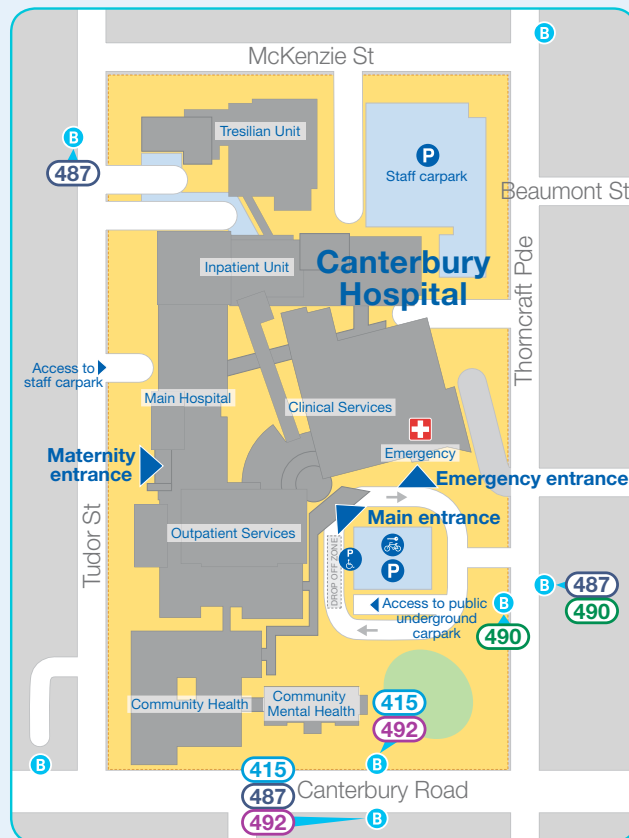


Canterbury Hospital

TRANSPORT ACCESS GUIDE



Legend

- Bus route/stop
- Bus route number
- Train line/station
- Train line number
- Walking path
- Cycling path
- Bicycle parking
- Carpark
- Disabled parking

Disclaimer: The information contained in this document is current as at the time of printing. Please check www.transportnsw.info before commencing your journey for service updates or changes.




Health
Sydney
Local Health District

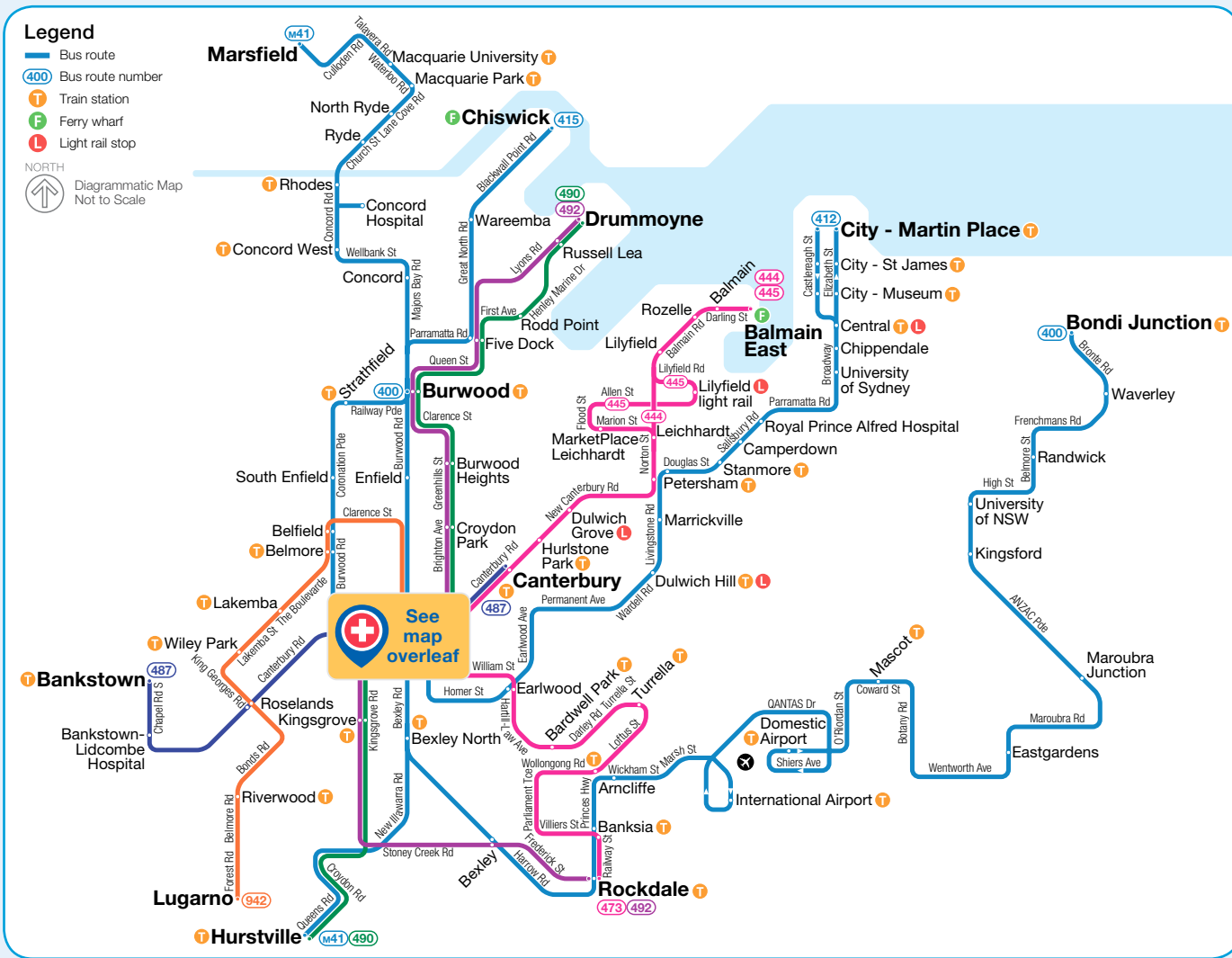
Effective from
May 2016



Health
Sydney
Local Health District

Transport connections to Canterbury Hospital

 Please factor in traffic times during peak periods. Services may run late, causing you to miss your appointment. You may need to reschedule.



 **Canterbury Hospital**
 575 Canterbury Road, Campsie NSW 2194
 02 9787 0000
 www.slhd.nsw.gov.au/Canterbury

 **General Accessibility**
 Open hours: Emergency Department open 24 hours. Main entrance open 7am–8pm. Maternity is available via intercom after hours.

Your guide to getting to Canterbury Hospital



Walking
 Suggested walking routes are shown on the map. Approximate times are shown from the main entrance to the hospital on Thorncraft Pde.



Cycling
 Bicycle racks are available in the carpark, on level one, adjacent to the Thorncraft Pde exit. There is one dedicated cycling route via the hospital between Campsie and Bexley. You could also cycle from Campsie or Belmore train stations. Suggested cycling routes are shown on the map.



Bus
 Routes 415, 487, 490 and 492 are available on Canterbury Rd, Tudor St and Thorncraft Pde. Additional services are available nearby. For information, visit www.transportnsw.info or call **131 500**.



Train
 Campsie Station (T3 services) is located on Beamish St, a 20 minute walk from the hospital, or available on bus routes 415, 487, 490 and 492. Belmore Station (T3 services) is located on Burwood Rd, a 15 minute walk from the hospital, or available on bus route 415. Strathfield Station (T1 and T2 services), a major transport hub, is located approximately 5.5km from the hospital and can be accessed on bus route 415 (25 minute journey). All of these stations are wheelchair accessible. For more train details, visit www.transportnsw.info or call **131 500**.



Taxi
 There is no taxi rank located at the hospital. Bookings are recommended at reception. For bookings, including wheelchair accessible taxis, call Taxis Combined on **133 300**.



Parking
 There is a drop off zone and disabled parking available at the front of the hospital. Paid parking is available in the underground carpark with elevators to all ward areas. Street parking is available.



Community Transport
 Bankstown Canterbury Community Transport provides door-to-door transport to medical appointments for the frail aged, disabled and carers who cannot access public transport. For more information call **02 9772 4928** or visit www.bcct.org.au.

TG16020 V1 MAY16

Canterbury Hospital TRANSPORT ACCESS GUIDE

