

Marrickville Health Centre

TRANSPORT ACCESS GUIDE



Legend

-  Bus route/stop
-  Bus route number
-  Train line/station
-  Train line number
-  Ferry route/wharf
-  Ferry route number
-  Light rail line/stop
-  Light rail line number
-  Community Transport/stop
-  Taxi rank
-  Walking path
-  Cycling path
-  Bicycle parking
-  Carpark



After hours care

For after hours Mental Health services (after 5pm weekdays and all day weekends and public holidays), please call 1800 011 511.



Health
Sydney
Local Health District


Effective from
May 2016

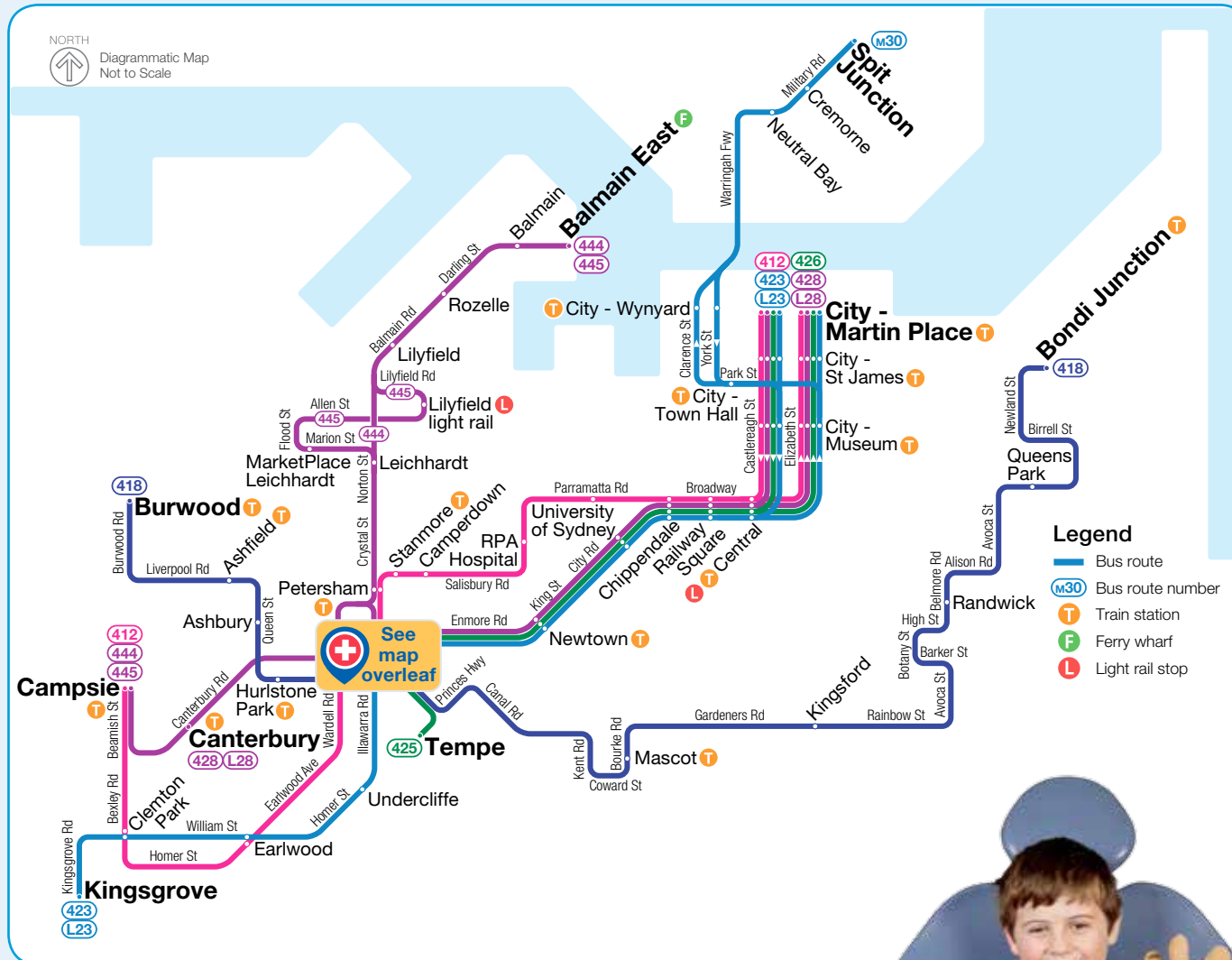
Disclaimer: The information contained in this document is current as at the time of printing. Please check www.transportnsw.info before commencing your journey for service updates or changes.




Health
Sydney
Local Health District

Transport connections to Marrickville Health Centre

 Please factor in traffic times during peak periods. Services may run late, causing you to miss your appointment. You may need to reschedule.




 **Marrickville Health Centre**
 155–157 Livingstone Road, Marrickville NSW 2204
 02 9562 0500
www.slhd.nsw.gov.au/MentalHealth
www.slhd.nsw.gov.au/communityhealth


 **General Accessibility**
 Open hours: 8.30am–5pm, Monday–Friday.


Be active and use public transport to get your daily physical activity as part of your journey



Your guide to getting to Marrickville Health Centre

 **Walking**
 Suggested walking routes are shown on the map. Approximate times are shown from the main entrance to the Centre on Livingstone Rd.

 **Cycling**
 Bicycle racks are available at the rear of the Centre. Suggested cycling routes are shown on the map.

 **Bus**
 Routes 412, 418, 425 and 426 are available on Livingstone Rd and Marrickville Rd. Route 412 provides a direct link to the Royal Prince Alfred Hospital in Camperdown. Additional services are available nearby.

For information, visit www.transportnsw.info or call **131 500**.

 **Train**
 Marrickville Station (T3 services) is located on Illawarra Rd, a ten minute walk from the Centre. The station is wheelchair accessible. For more train details, visit www.transportnsw.info or call **131 500**.

 **Taxi**
 There is no taxi rank located at the Centre. Bookings are recommended and can be made at reception. For bookings, including wheelchair accessible taxis, call Taxis Combined on **133 300**.

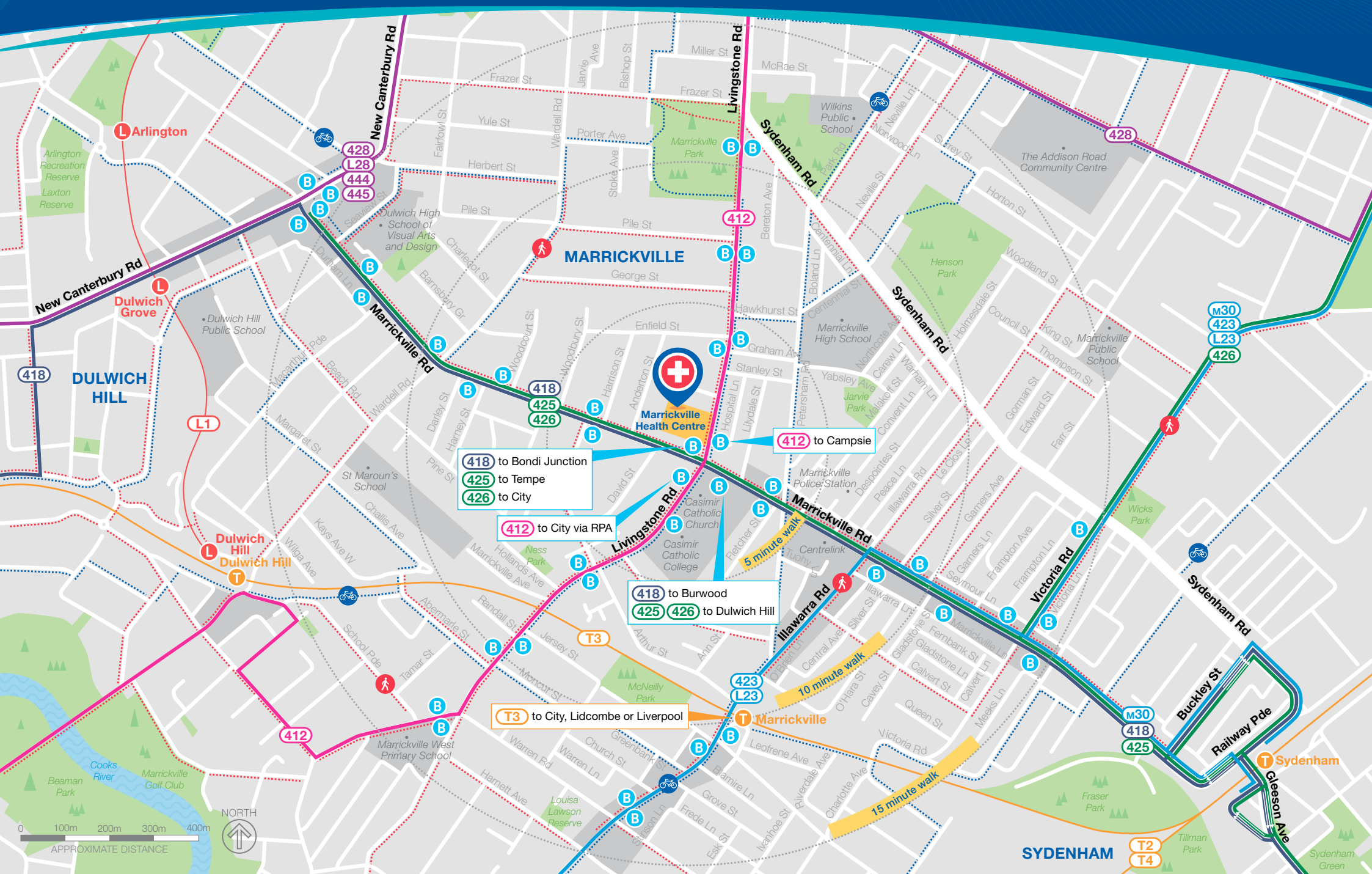
 **Parking**
 Underground on-site parking is available, including two disabled spots, with an elevator to the Centre.

 **Community Transport**
 Leichhardt Marrickville Community Transport Group Incorporated provides door-to-door transport to medical appointments for those who cannot use, access or afford public or private transport.

For more information call **02 9558 6800** or visit www.lctg.net.au.

TG16052 V1 MAY16

Marrickville Health Centre TRANSPORT ACCESS GUIDE



418 to Bondi Junction
425 to Tempe
426 to City

412 to City via RPA

412 to Campsie

418 to Burwood
425 426 to Dulwich Hill

T3 to City, Lidcombe or Liverpool

10 minute walk

15 minute walk

0 100m 200m 300m 400m
APPROXIMATE DISTANCE



SYDENHAM

T2
T4